


Cairns





Stable

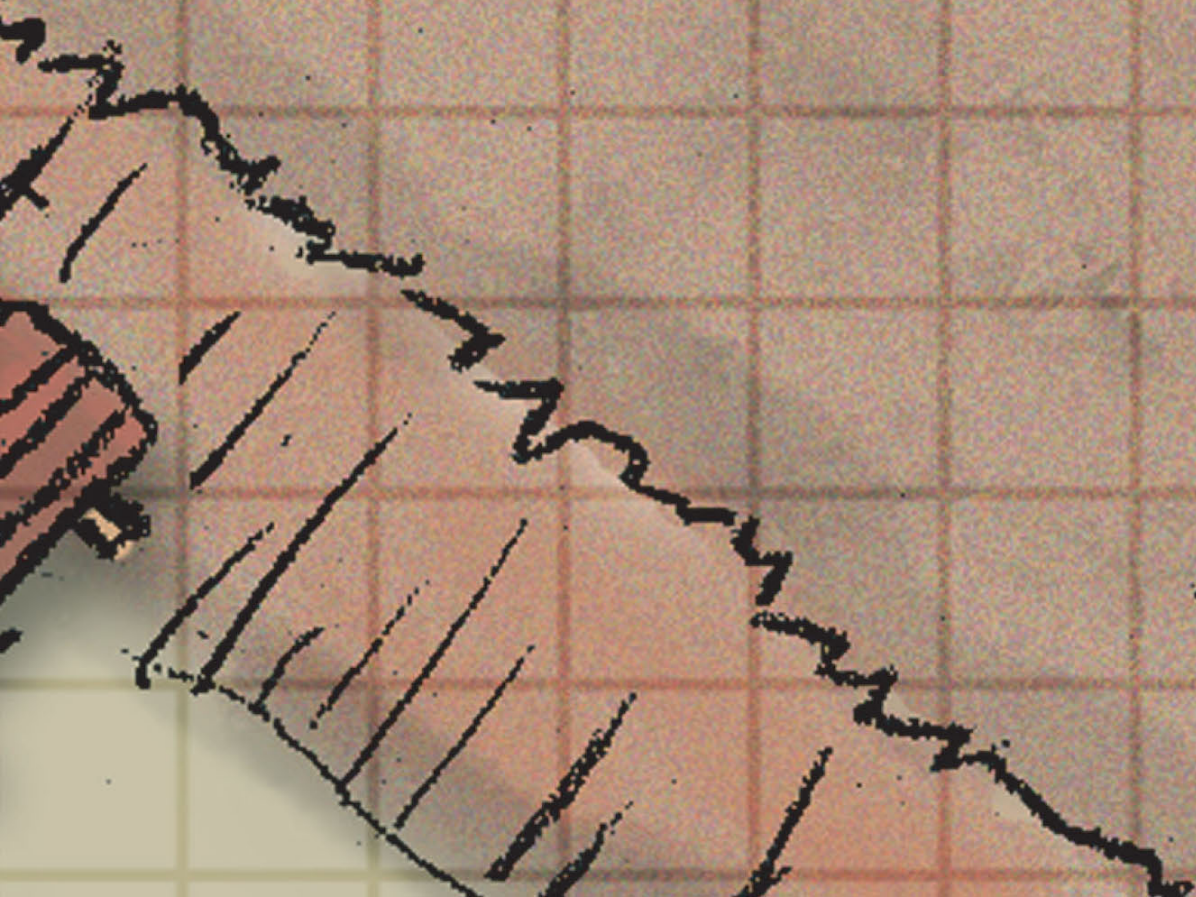




11'

Far

1 Square





mhhouse

e - 5ft.



7



5°















THE  
WIND  
BLOWS  
FROM  
THE  
NORTH





A hand-drawn map on a piece of graph paper. The map features a central hill labeled "Hills" in a stylized, outlined font. Two white lines radiate from the hill, pointing towards two sets of black, jagged lines that represent a river or a path. The background is a light beige grid. In the bottom right corner, the text "10'" is partially visible in a green font.

Hills


10'

3'

6'



5.





4'




111

111











oad








Cliff





SCM